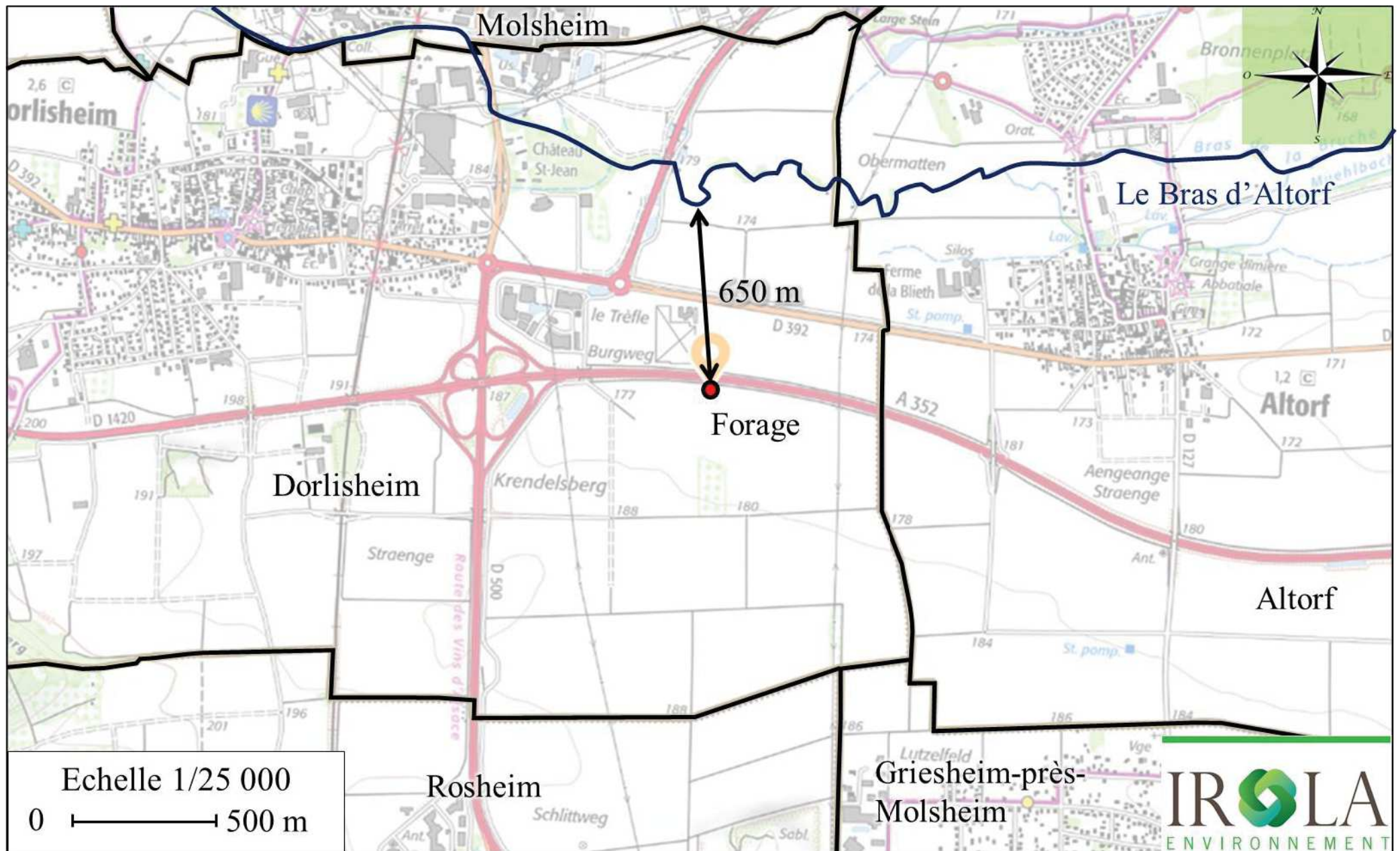
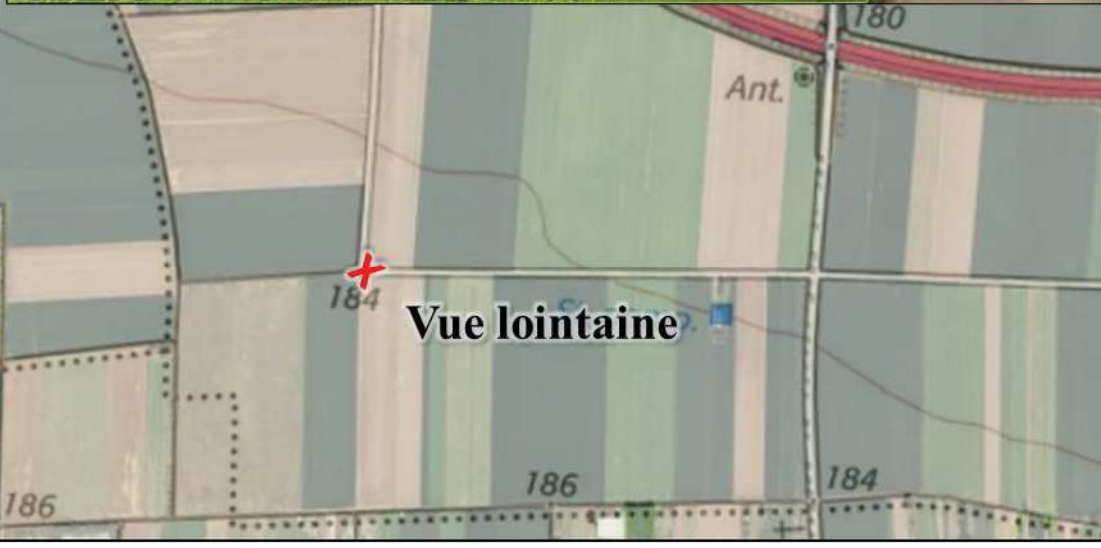



Annexe 8.1.2 : Plan de situation du forage de la Société BIO MAURER  
(Fond de carte topographique – Géoportail – Février 2021)







**Vue proche**

**Vue lointaine**

200 m