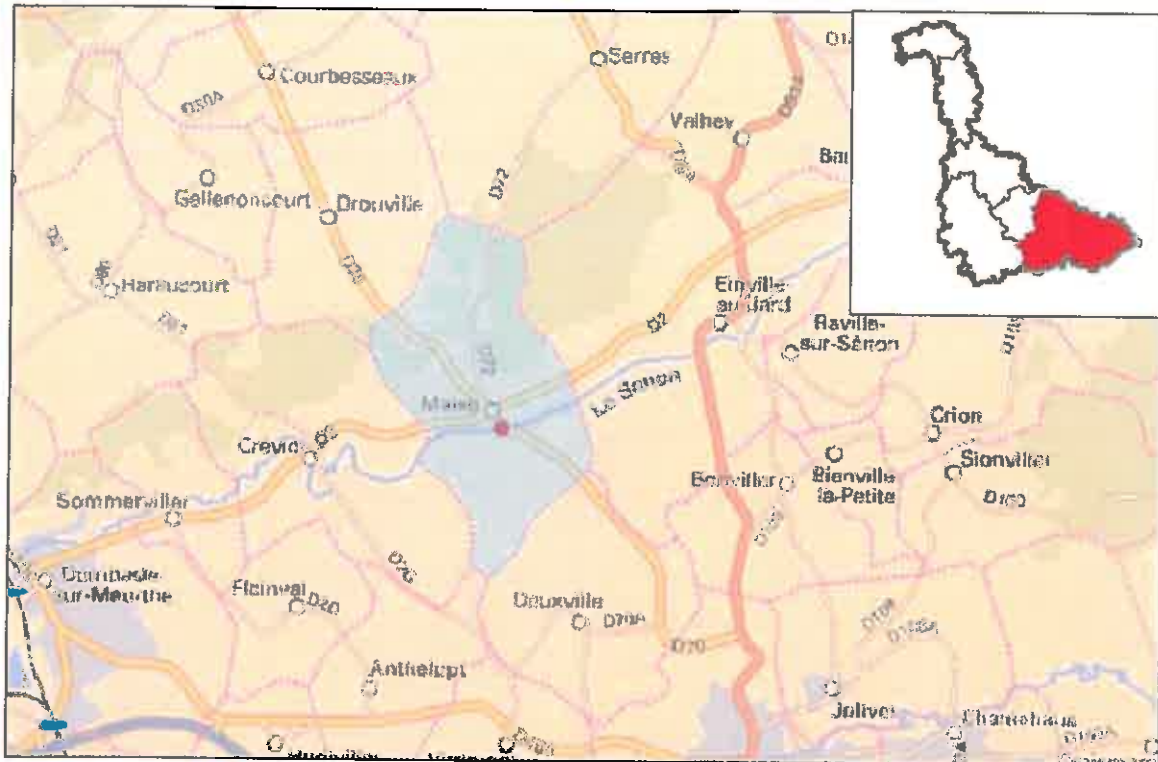


DEMOLITION ET RECONSTRUCTION DU PONT D70.015 SUR LE SANON A MAIXE

PLAN DE SITUATION

PLAN DE SITUATION



VUE AERIENNE



DEMOLITION ET RECONSTRUCTION DU PONT D70.015 SUR LE SANON A MAIXE

PHOTOS DE PRESENTATION

VUE EN PLAN : PHOTO N°1



ELEVATION : PHOTO N°2




DEMOLITION ET RECONSTRUCTION DU PONT D70.015 SUR LE SANON A MAIXE

LOCALISATION DES PRISES DE VUE

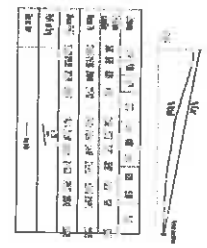


Sheet No. 10

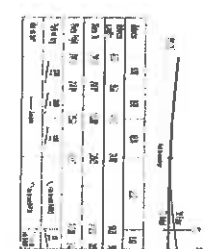


| Station | Distance | Remarks |
|---------|----------|---------------|
| 0+00 | 0.00 | Start of Road |
| 0+10 | 10.00 | Curve 1 |
| 0+20 | 20.00 | Curve 2 |
| 0+30 | 30.00 | Curve 3 |
| 0+40 | 40.00 | Curve 4 |
| 0+50 | 50.00 | Curve 5 |
| 0+60 | 60.00 | Curve 6 |
| 0+70 | 70.00 | Curve 7 |
| 0+80 | 80.00 | Curve 8 |
| 0+90 | 90.00 | Curve 9 |
| 1+00 | 100.00 | End of Road |


Sheet No. 11



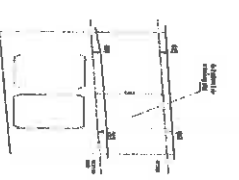
Sheet No. 12



Sheet No. 13



Sheet No. 14



PROJECT SHEET

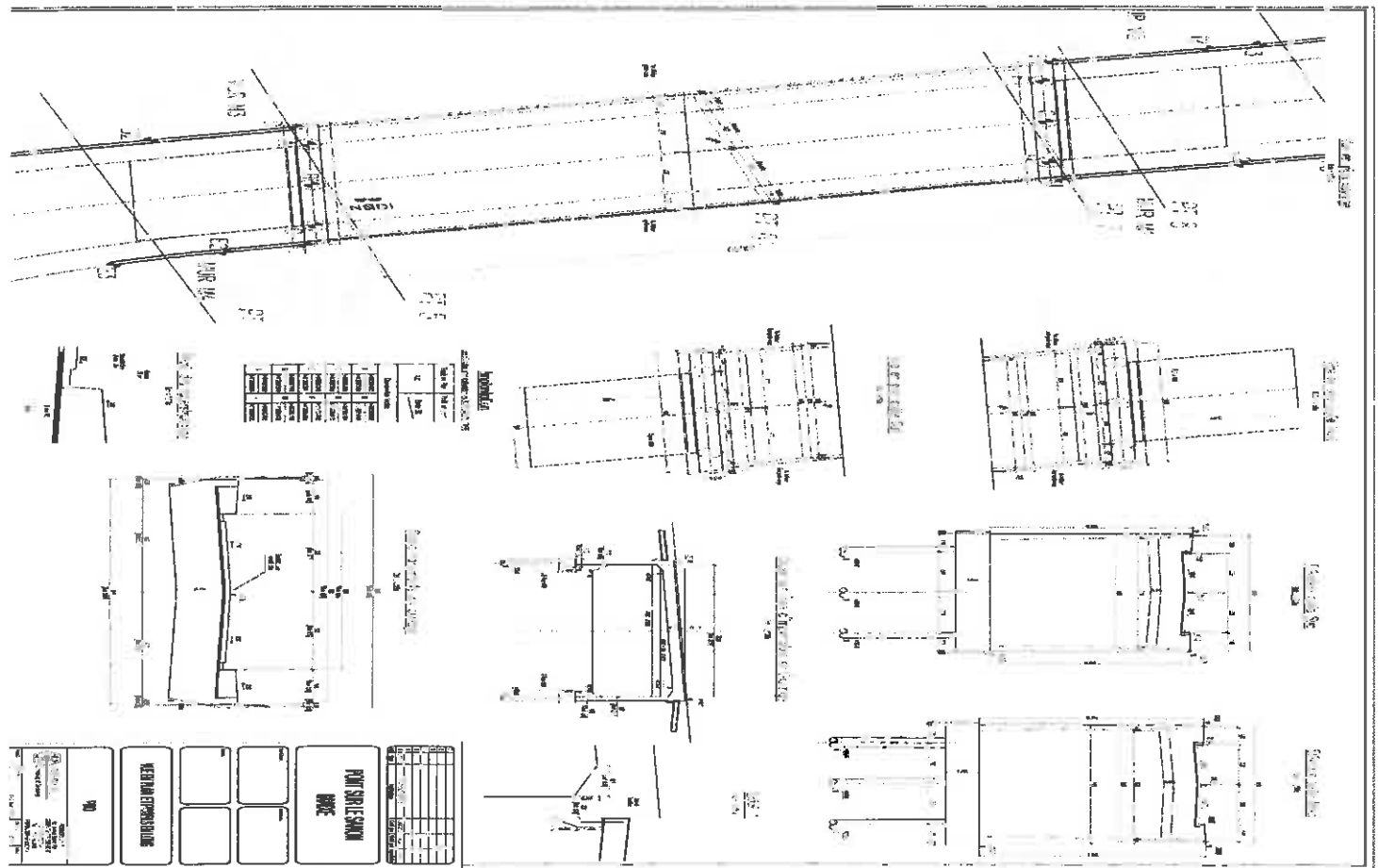
NAME

DATE

SCALE

REVISIONS

| No. | Description | Date |
|-----|-------------|------|
| | | |
| | | |
| | | |



| MATERIAL | |
|----------|---------------|
| No. | Description |
| 1 | Concrete |
| 2 | Reinforcement |
| 3 | Brick |
| 4 | Plaster |
| 5 | Paint |
| 6 | Other |

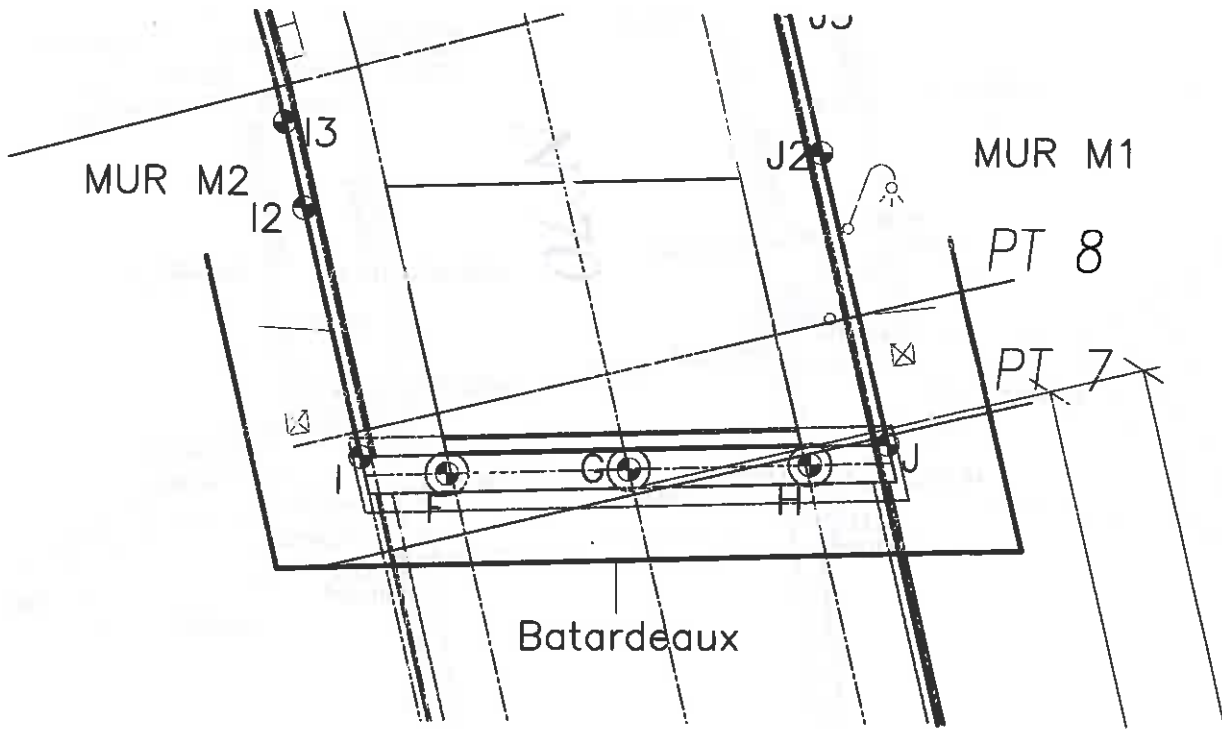
| QUANTITY | |
|----------|---------------|
| No. | Description |
| 1 | Concrete |
| 2 | Reinforcement |
| 3 | Brick |
| 4 | Plaster |
| 5 | Paint |
| 6 | Other |

REMARKS

NOTES

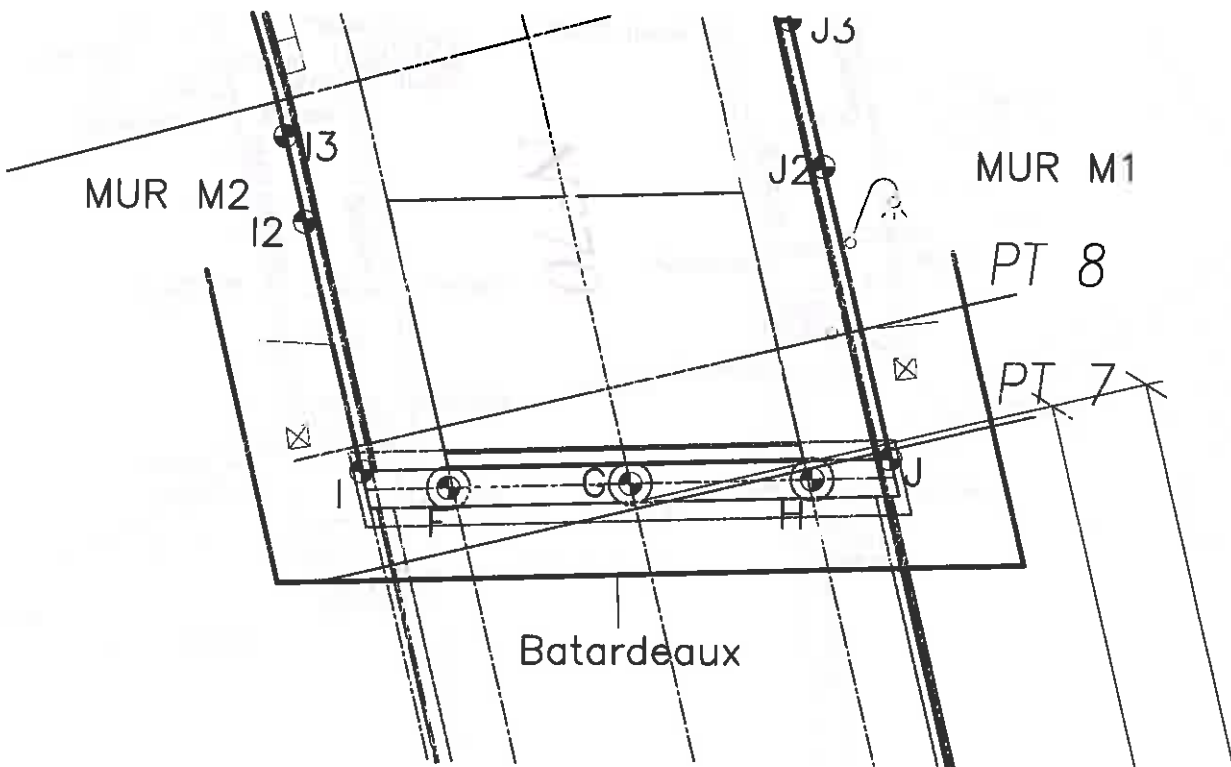
PALPLANCHES CULEE NORD

Ech : 1/100e



PALPLANCHES CULEE NORD

Ech : 1/100e



N° Plan | 1

Ech. | 1/100e

Date | 04/11/11

