




REIMS


CERNAY-LES-REIMS

SAINT-LEONARD

CORMONTREUIL

TAISSY

-  Projet de l'aire de stationnement
-  Limite DSP du PEX
-  Limites communales



Source: Esri, Maxar, GeoEye, Earthstar Géographics, CNES/Airbus DS, USDA, USGS, AeroGRID, IGN, and the GIS User Community