


47. 854435, 5.366529

52230 ROLANPOUT



M/2E/6629



47. 343148, S. 364721

S2260 ROLAN POINT

MM/2H/0039





4.05 Ha